

- Well
- Feeder
- Gate
- House
- Barn
- Fence
- Road / Trail
- Pond / Tank
- Boundary
- Stream, Intermittent
- River/Creek
- Water Body

|  Boundary 105.61 ac

SOIL CODE	SOIL DESCRIPTION	ACRES	%	CPI	NCCPI	CAP
InB	Inez fine sandy loam, 0 to 2 percent slopes	105.37	99.77	0	37	3s
Dw	Degola sandy clay loam, frequently flooded	0.24	0.23	0	47	5w
TOTALS		105.61(*)	100%	-	37.02	3.0









(*) Total acres may differ in the second decimal compared to the sum of each acreage soil. This is due to a round error because we only show the acres of each soil with two decimal.

Capability Legend

Increased Limitations and Hazards

Decreased Adaptability and Freedom of Choice Users

Land, Capability

								
	1	2	3	4	5	6	7	8
'Wild Life'	•	•	•	•	•	•	•	•
Forestry	•	•	•	•	•	•	•	
Limited	•	•	•	•	•	•	•	
Moderate	•	•	•	•	•	•		
Intense	•	•	•	•	•			
Limited	•	•	•	•				
Moderate	•	•	•					
Intense	•	•						
Very Intense	•							

Grazing Cultivation

(c) climatic limitations (e) susceptibility to erosion

(s) soil limitations within the rooting zone (w) excess of water